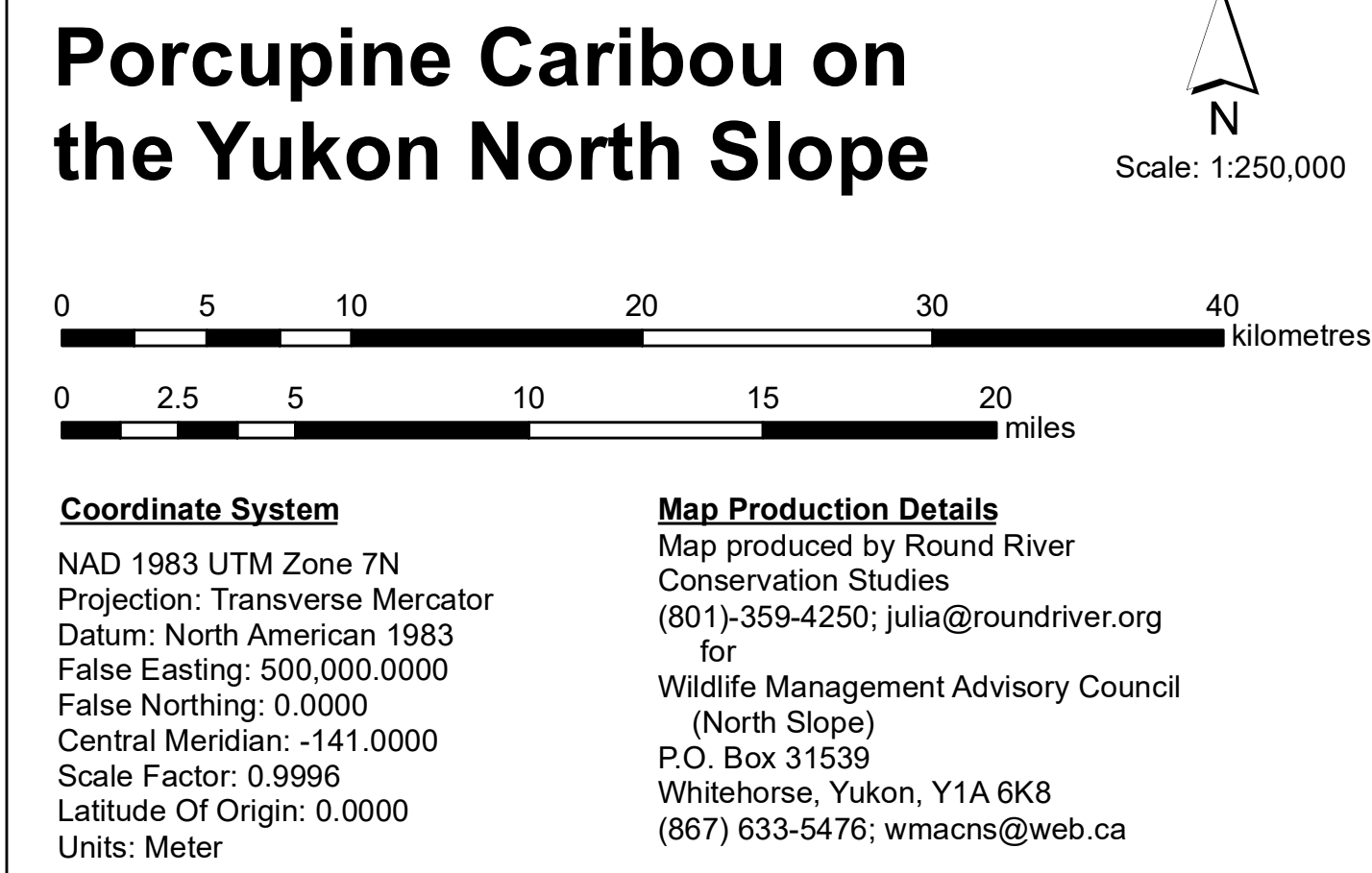




Porcupine Caribou on the Yukon North Slope



Base Features

- Waterbody - Permanent
- Waterbody - Intermittent
- River/Stream - Permanent
- River/Stream - Intermittent

Boundaries

- Inuvialuit Settlement Region
- Yukon North Slope
- International Boundary
- Provincial/Territorial Boundary
- Purple Text = Inuvialuktun Name


Transportation

- Local Road
- Winter Road
- DEW Line Site

Conservation Status

- National Park
- Territorial Park
- Special Management Area
- Arctic National Wildlife Refuge
- Wilderness Area (U.S.)
- Marine Protected Area
- Withdrawn Areas

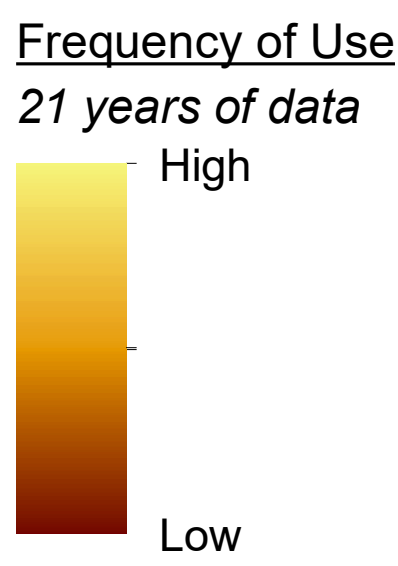
Calving



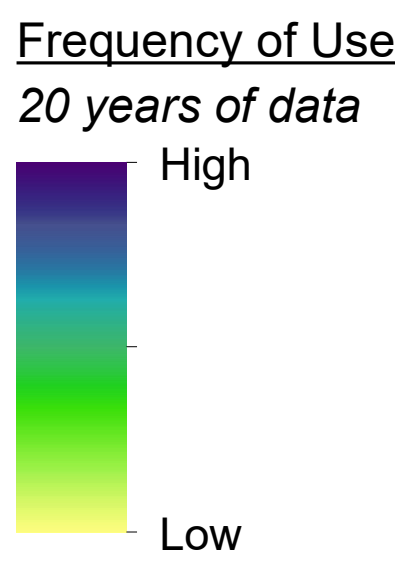
Traditional Use

- Site
- Route
- Area

Midsummer

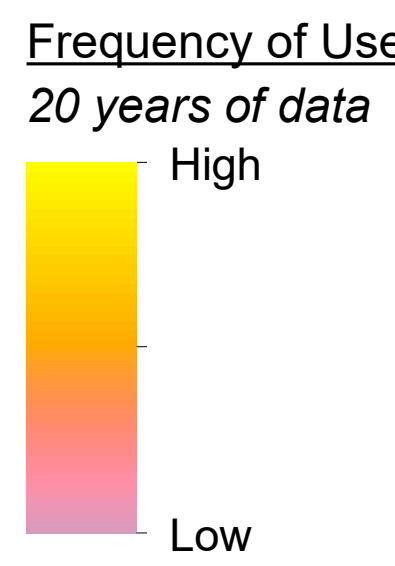


Spring Migration



- Porcupine Caribou Core Range

Fall Migration



Traditional Knowledge

- Area**
- Winter
 - Spring
 - Summer
 - Fall
 - Historic Presence
- Route**
- Spring
 - Summer
 - Fall

