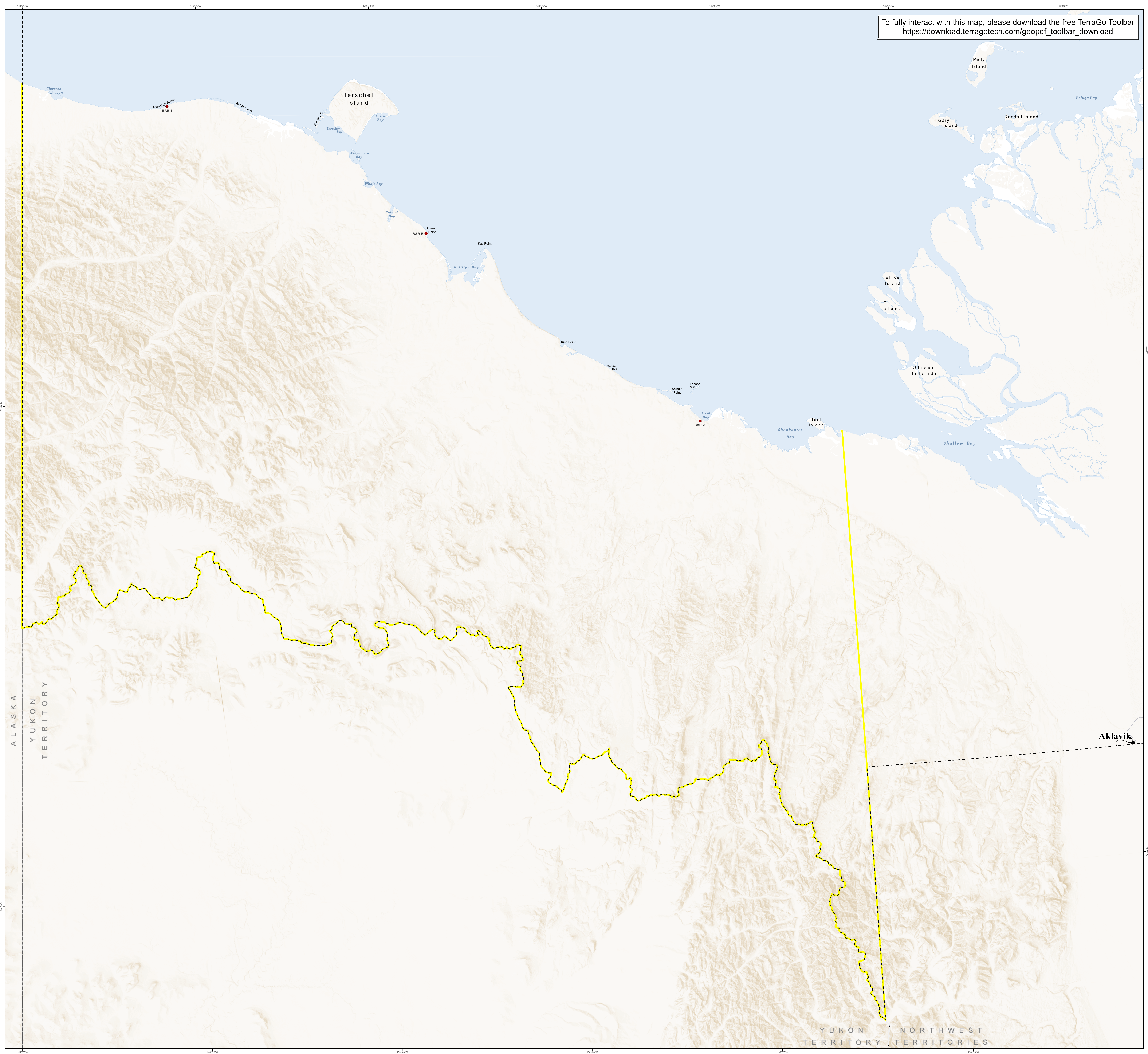
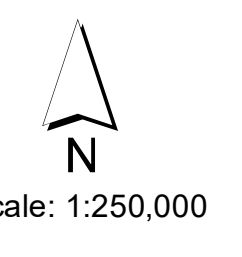


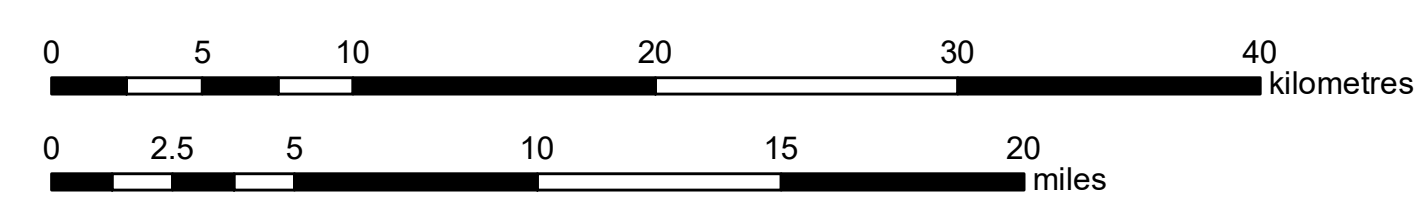
To fully interact with this map, please download the free TerraGo Toolbar  
[https://download.terragotech.com/geopdf\\_toolbar\\_download](https://download.terragotech.com/geopdf_toolbar_download)



### Ecosystem Mapping on the Yukon North Slope



Scale: 1:250,000



**Coordinate System**  
 NAD 1983 UTM Zone 7N  
 Projection: Transverse Mercator  
 Datum: North American 1983  
 False Easting: 500,000.0000  
 False Northing: 0.0000  
 Central Meridian: -141.0000  
 Scale Factor: 0.9996  
 Latitude Of Origin: 0.0000  
 Units: Meter

**Map Production Details**  
 Map produced by Round River Conservation Studies (801)-359-4250; julia@roundriver.org for Wildlife Management Advisory Council (North Slope) P.O. Box 31539 Whitehorse, Yukon, Y1A 6K8 (867) 633-5476; wmacns@web.ca

- Base Features**
- Waterbody - Permanent
  - Waterbody - Intermittent
  - River/Stream - Permanent
  - River/Stream - Intermittent
- Boundaries**
- Inuvialuit Settlement Region
  - Yukon North Slope
  - International Boundary
  - Provincial/Territorial Boundary
- Purple Text = Inuvialuktun Name*

- Transportation**
- Local Road
  - Winter Road
  - DEW Line Site
- Conservation Status**
- National Park
  - Territorial Park
  - Special Management Area
  - Arctic National Wildlife Refuge
  - Wilderness Area (U.S.)
  - Marine Protected Area
  - Withdrawn Areas

- Predictive Ecosystem Mapping**
- (Shrub) Sedge Fen
  - Alder-Cottongrass Tussock
  - Alluvial non-vegetated, fine texture
  - Coastal Beaches
  - Dense Low-Med Shrub
  - Dense Med-Tall Shrub
  - Heather Nivation Slope
  - Herb - Willow Riparian
  - Hydric Sedge
  - Mesic Sparse Low Shrub Tundra
  - Mesic Spruce
  - Non-vegetated peat
  - Ocean
  - River Beaches
  - Rock-Lichen
  - Shadow
  - Shg Sparse Med-Tall Shrub - Herb-Moss
  - Shrub-Sedge Tussock
  - Slumps
  - Spruce-Alder (Willow)
  - Sub-mesic Spruce
  - Subhygric Spruce Horsetail
  - Subhygric Spruce Tussock
  - Subxerix Sparse Dwarf Shrub Tundra
  - Tussock
  - Water
  - Willow - Horsetail

- Traditional Knowledge Ecosystem Classification**
- Coastal Beaches
  - Hillsides
  - River Beaches
  - Rivers and Creeks
  - Rocky Mountain Ridges
  - Slumps
  - Swamps
  - Timber
  - Tundra/Low Flatlands
  - Water

